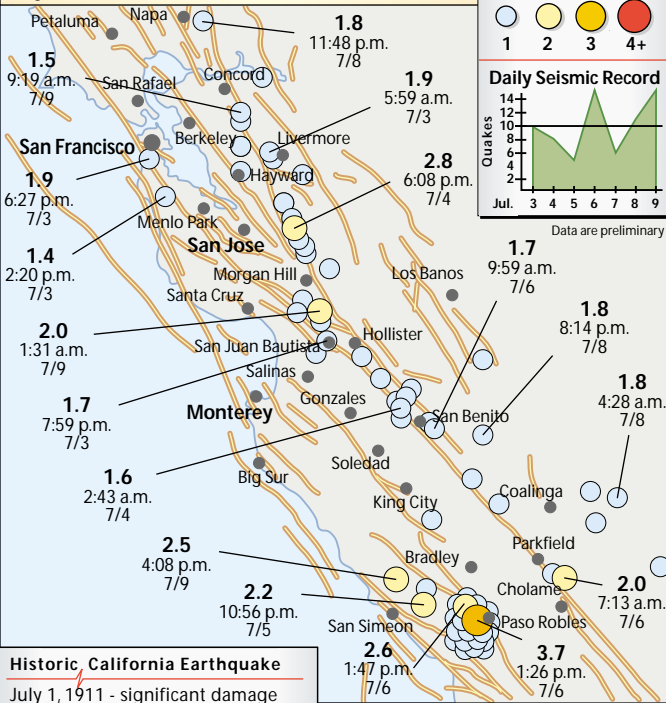



# Seismo-Watch

June 19-25, 2008

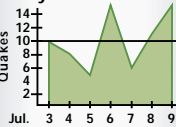
By Charles P. Watson, Prof. Geologist No. 7818



## Magnitude



## Daily Seismic Record



Data are preliminary

Magnitude M>1	1	2	3+	Total
<b>This Week</b>	<b>63</b>	<b>6</b>	<b>1</b>	<b>70*</b>
Previous week	55	7	0	62

▼ The number of earthquakes increased slightly and topped the 70 quake-per-week mark for the first time in four weeks, but the eighth time in the last 16 weeks. With the frequency of earthquake activity this high, you would think the intensity would be elevated as well. Not so, as only seven earthquakes registered M 2.0 or stronger. It was the fourth week in a row of single-digit M +2.0 activity. One temblor reached the M 3.0 level, however, breaking a gap from last week. It registered M 3.7 and occurred early Sunday afternoon in the southern Santa Lucia Range west of Paso Robles. Normally quakes of this magnitude are widely felt, but with the raging fires slightly to the north, local residents probably had other things on their minds that to report a minor ground shudder. The quake was followed by a brisk, but short-lived aftershock sequence that included 14 events, the largest of which measured M 2.6. Elsewhere, activity was light. One exception was a M 2.8 on July 4 near Alum Rock that was locally felt, and a M 1.9 on the San Francisco Peninsula.

## Historic California Earthquake

July 1, 1911 - significant damage  
Morgan Hill **M6.6** Earthquake

Source: U.C. Berkeley, USGS.

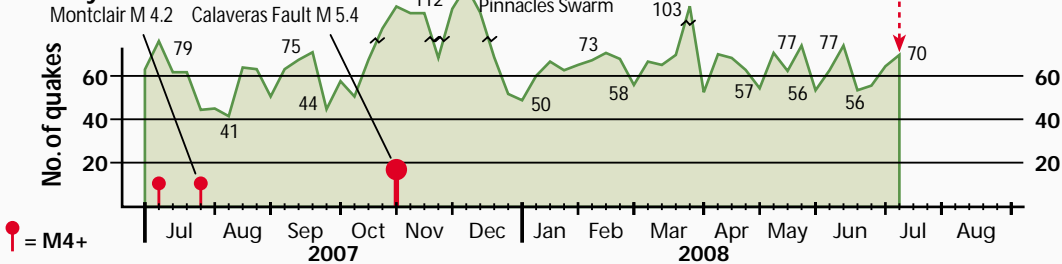
GET more eq information and see past reports:

<http://www.seismo-watch.com>

Advanced Geologic Exploration, Inc.



## Weekly seismic record



# *Seismo-Watch*

## Central California Earthquake Report

July 3-9, 2008

Seismo says..."



Check your Yellow  
Pages for safety supplies!

**By: Charles P. Watson**

California Professional Geologist No. 7818

**Advanced Geologic Exploration, Inc.**

180 Main Street - P.O. Box 1956 - Chester - CA - 96020

Voice: (530) 258-4228 - Fax (530) 258-4339

Visit: [advancedgeologic.com](http://advancedgeologic.com)